

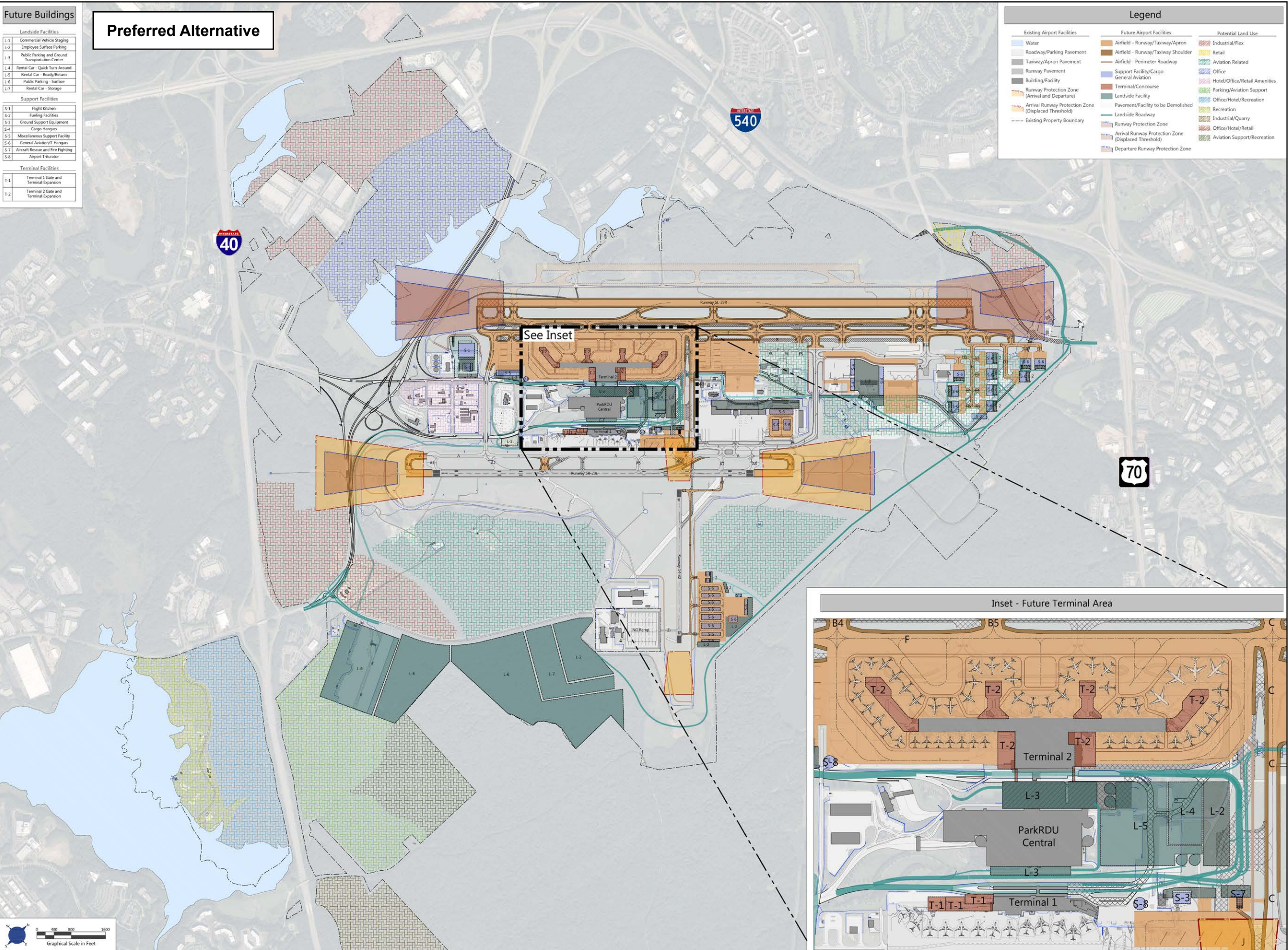
Future Buildings

Landside Facilities	
L-1	Commercial Vehicle Staging
L-2	Employee Surface Parking
L-3	Public Parking and Ground Transportation Center
L-4	Rental Car - Quick Turn Around
L-5	Rental Car - Ready/Return
L-6	Public Parking - Surface
L-7	Rental Car - Storage
Support Facilities	
S-1	Flight Kitchen
S-2	Fueling Facilities
S-3	Ground Support Equipment
S-4	Cargo Hangars
S-5	Miscellaneous Support Facility
S-6	General Aviation/7 Hangars
S-7	Aircraft Rescue and Fire Fighting
S-8	Airport Tribunal
Terminal Facilities	
T-1	Terminal 1 Gate and Terminal Expansion
T-2	Terminal 2 Gate and Terminal Expansion

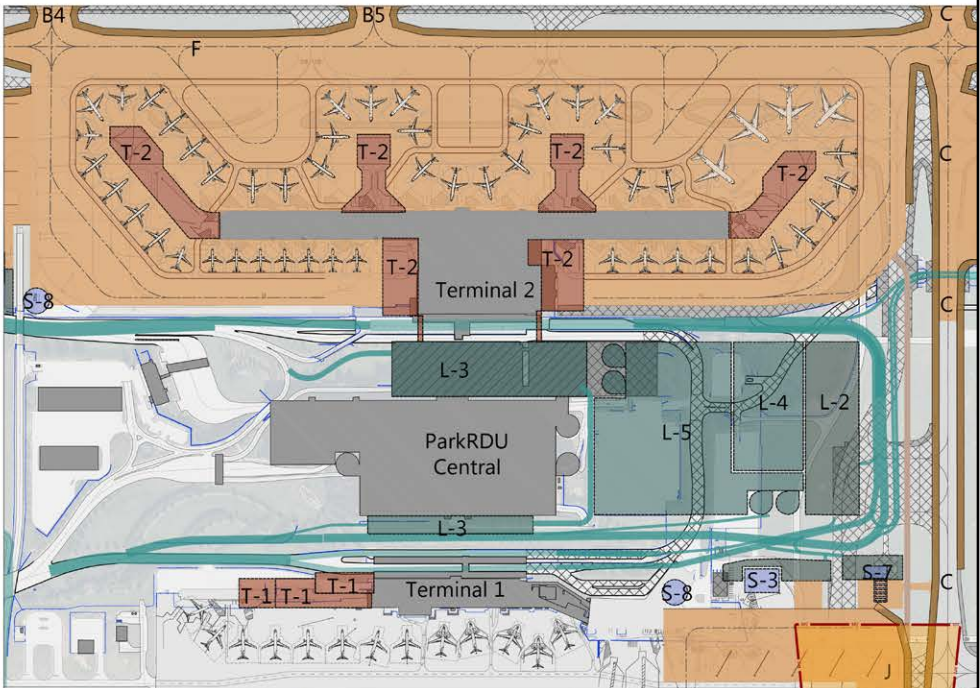
Preferred Alternative

Legend

Existing Airport Facilities	Future Airport Facilities	Potential Land Use
Water	Airfield - Runway/Taxiway/Apron	Industrial/Flex
Roadway/Parking Pavement	Airfield - Runway/Taxiway Shoulder	Retail
Taxiway/Apron Pavement	Airfield - Perimeter Roadway	Aviation Related
Runway Pavement	Support Facility/Cargo General Aviation	Office
Building/Facility	Terminal/Concourse	Hotel/Office/Retail Amenities
Runway Protection Zone (Arrival and Departure)	Landside Facility	Parking/Aviation Support
Arrival Runway Protection Zone (Displaced Threshold)	Pavement/Facility to be Demolished	Office/Hotel/Recreation
Existing Property Boundary	Runway Roadway	Recreation
	Runway Protection Zone	Industrial/Quarry
	Arrival Runway Protection Zone (Displaced Threshold)	Office/Hotel/Retail
	Departure Runway Protection Zone	Aviation Support/Recreation

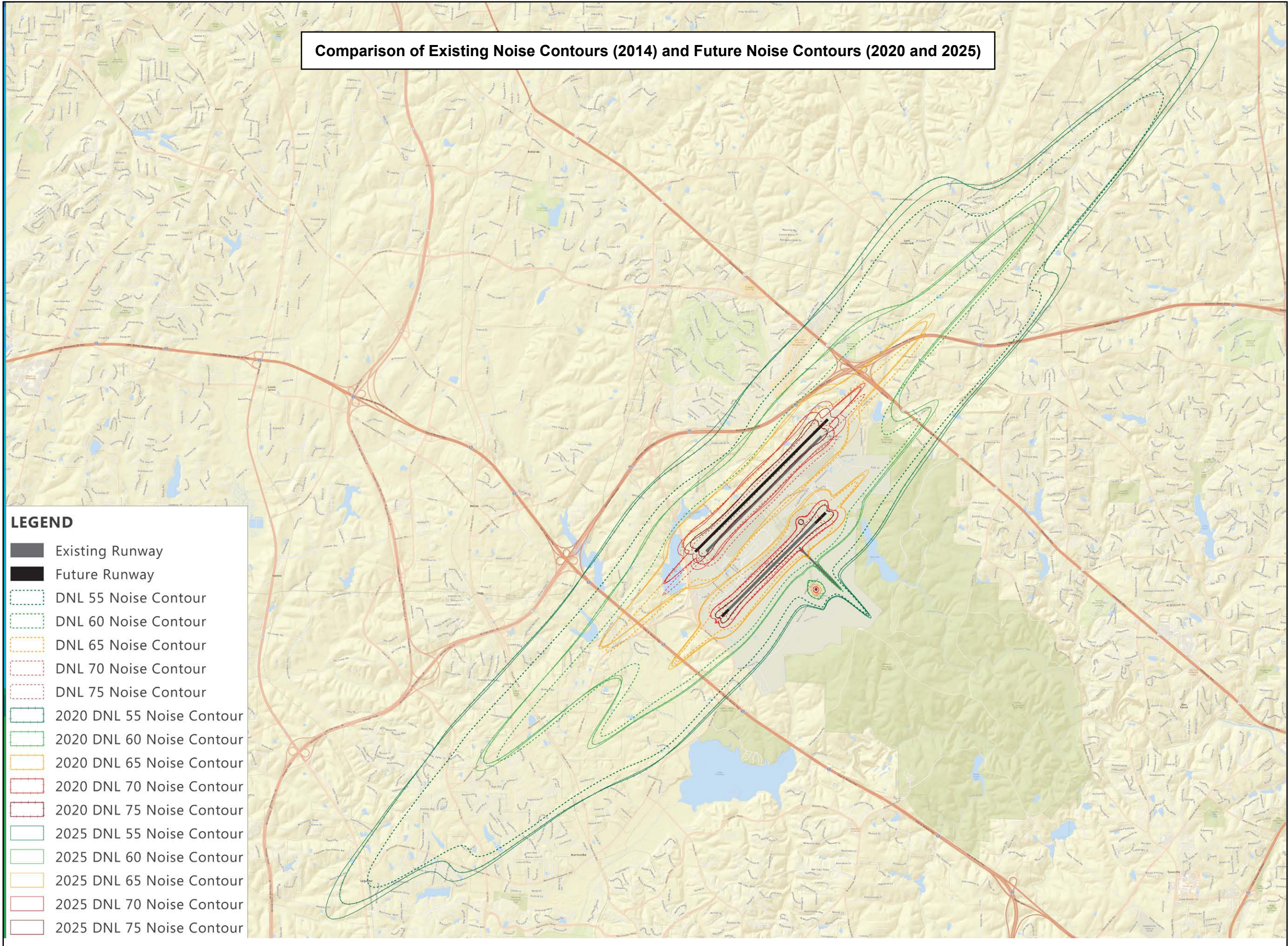
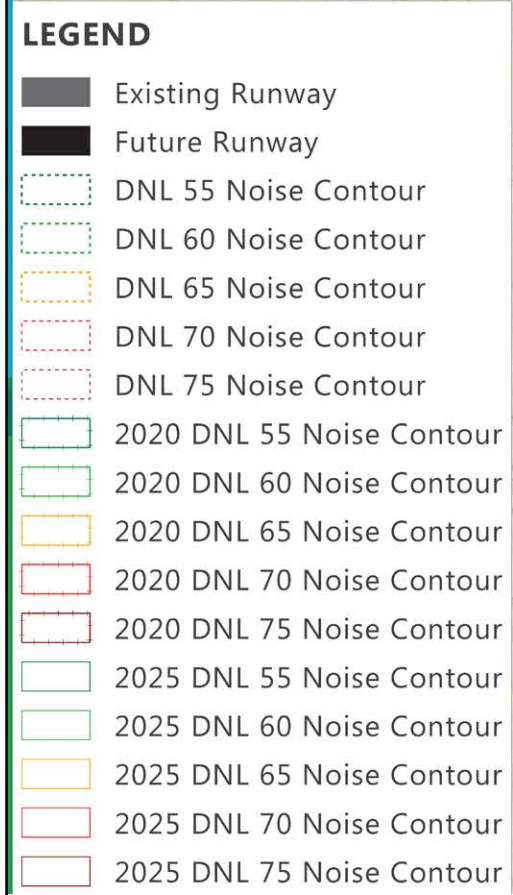


Inset - Future Terminal Area





Comparison of Existing Noise Contours (2014) and Future Noise Contours (2020 and 2025)





**Environmental Considerations**

**LEGEND**

- Airport Property
- Roadways
- Hydrologic Features from the Raleigh-Durham Airport Authority
- Hydrologic Features from the Raleigh-Durham Airport Authority
- Neuse River Buffer from the Raleigh-Durham Airport Authority
- USGS-mapped Surface Water with Neuse River Buffer
- Wetlands
- Cultural Resource
- Parks, Open Spaces and Other Recreation Areas
- 100-Year Floodplain

**NOTES**

1/ USGS - U.S. Geological Survey

